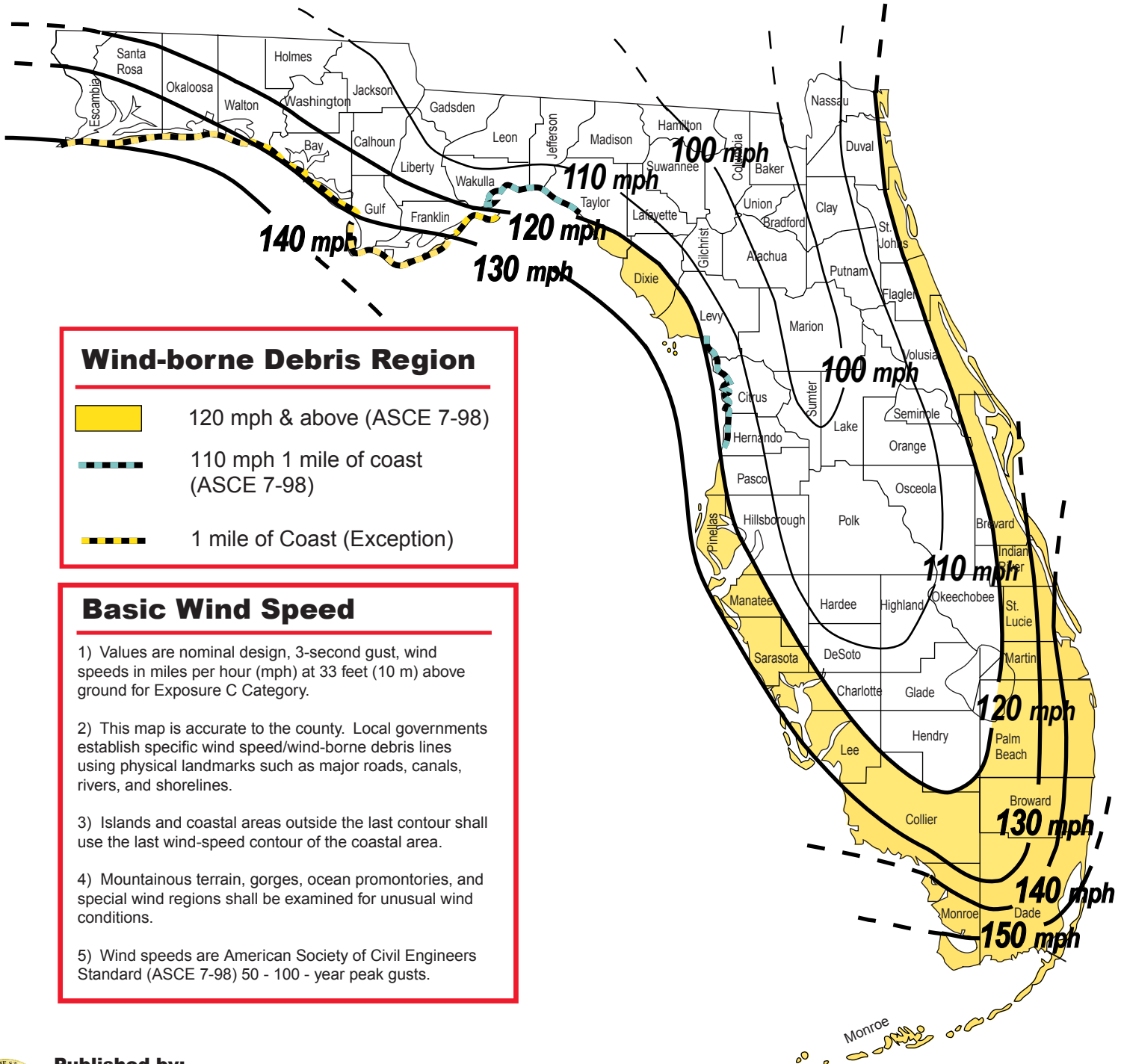





State of Florida

Wind-Borne Debris Region



Wind-borne Debris Region

-  120 mph & above (ASCE 7-98)
-  110 mph 1 mile of coast (ASCE 7-98)
-  1 mile of Coast (Exception)

Basic Wind Speed

- 1) Values are nominal design, 3-second gust, wind speeds in miles per hour (mph) at 33 feet (10 m) above ground for Exposure C Category.
- 2) This map is accurate to the county. Local governments establish specific wind speed/wind-borne debris lines using physical landmarks such as major roads, canals, rivers, and shorelines.
- 3) Islands and coastal areas outside the last contour shall use the last wind-speed contour of the coastal area.
- 4) Mountainous terrain, gorges, ocean promontories, and special wind regions shall be examined for unusual wind conditions.
- 5) Wind speeds are American Society of Civil Engineers Standard (ASCE 7-98) 50 - 100 - year peak gusts.

Published by:

Florida Department of Community Affairs and the Florida Building Commission
 2555 Shumard Oak Boulevard, Tallahassee, Florida 32399-2100
 Toll Free: 877-FLA-DCA2, Website: <http://www.dca.state.fl.us>

Governor, Jeb Bush; Commission Chair, Raul L. Rodriguez, AIA; Secretary, Steven M. Seibert; Chief of Staff, Pamela Davis Duncan; Legislative Affairs Director, Jon C. Bussey; Communications Director, Towson Fraser; Division Director, Shirley Collins; Editors: Rick Dixon, PE, CBO, and Ila Jones, Program Administrator; Designer: Jessica Davis.

Printed on Recycled Paper  November 2001

